

**7th National Coordinators Meeting
Data Collection Workshop**

Location: Skopje, Republic of Macedonia

April 22 - 23, 2008

**Procedures for Practical Data Entry – Rail and Road
(Draft)**

Road – add new

To add new road to the system please click on “Add new” icon **1** above the list.

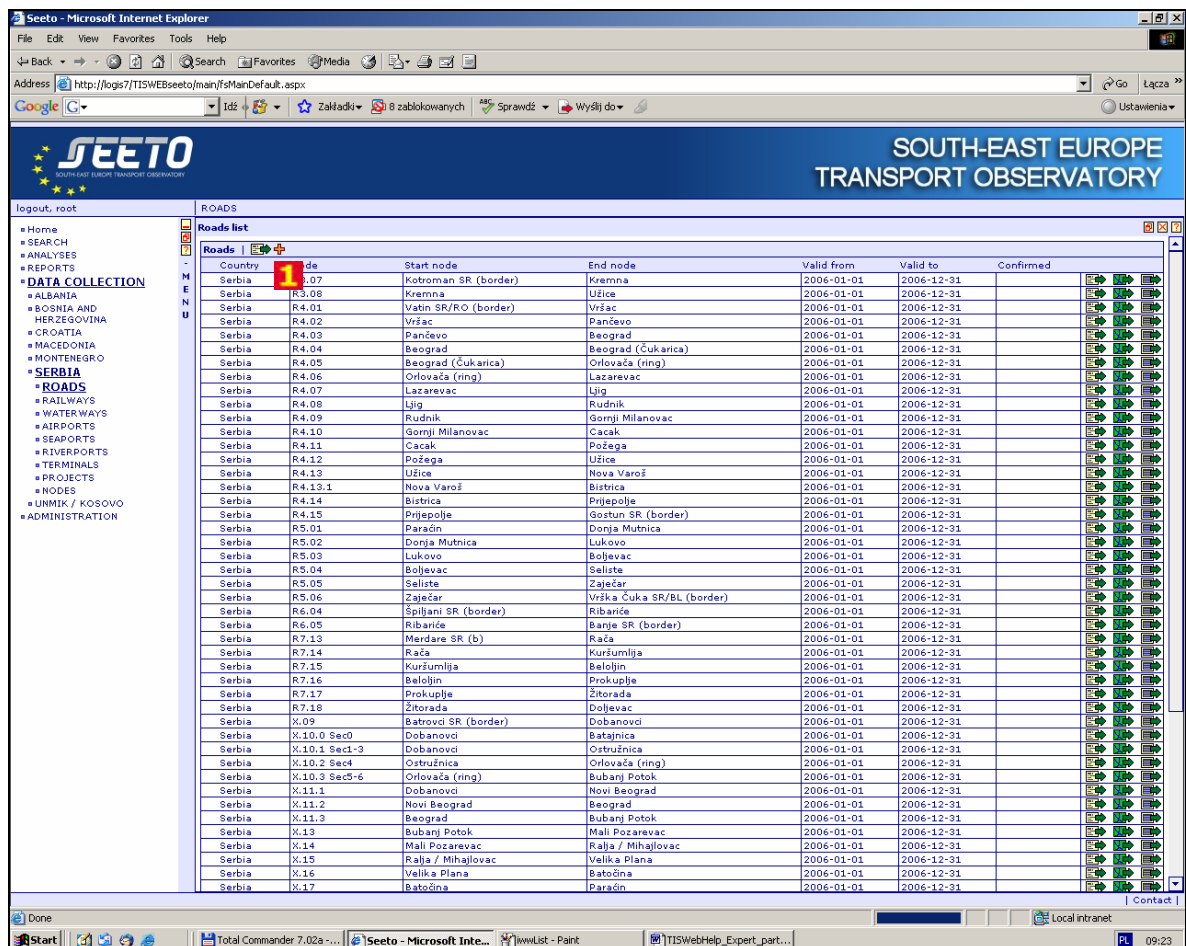


Figure 220. Roads' list.

“New road” panel will appear. Provide all necessary data into required fields **2**, press “Save” button. When you press “Cancel” button all unsaved data will be deleted **3**.

New road

Country: Serbia

Code: []

Start node: []

End node: []

Valid from: [] - [] - []

Valid to: **2** [] - [] - []

Status: -

International nr: []

Remarks: []

Save Cancel **3**

Figure 221. “New road” panel.

Road – modify

To modify existing road please click on “Detail” icon **1** at the end of the row.

The screenshot shows the SEETO web application interface. The main content area displays a table titled "Roads list" with the following columns: Country, Code, Start node, End node, Valid from, Valid to, and Confirmed. The table contains 47 rows of road data. At the end of each row, there are several icons for actions. A red box labeled "1" highlights the "Detail" icon (a magnifying glass) at the end of the first row.

Country	Code	Start node	End node	Valid from	Valid to	Confirmed
Serbia	R3.07	Kotroman SR (border)	Kremna	2006-01-01	2006-12-31	
Serbia	R3.08	Kremna	Užice	2006-01-01	2006-12-31	
Serbia	R4.01	Vatın SR/RO (border)	Vršac	2006-01-01	2006-12-31	
Serbia	R4.02	Vršac	Pančevo	2006-01-01	2006-12-31	
Serbia	R4.03	Pančevo	Beograd	2006-01-01	2006-12-31	
Serbia	R4.04	Beograd	Beograd (Čukarica)	2006-01-01	2006-12-31	
Serbia	R4.05	Beograd (Čukarica)	Orlovača (ring)	2006-01-01	2006-12-31	
Serbia	R4.06	Orlovača (ring)	Lazarevac	2006-01-01	2006-12-31	
Serbia	R4.07	Lazarevac	Ljig	2006-01-01	2006-12-31	
Serbia	R4.08	Ljig	Rudnik	2006-01-01	2006-12-31	
Serbia	R4.09	Rudnik	Gornji Milanovac	2006-01-01	2006-12-31	
Serbia	R4.10	Gornji Milanovac	Čačak	2006-01-01	2006-12-31	
Serbia	R4.11	Čačak	Požega	2006-01-01	2006-12-31	
Serbia	R4.12	Požega	Užice	2006-01-01	2006-12-31	
Serbia	R4.13	Užice	Nova Varoš	2006-01-01	2006-12-31	
Serbia	R4.13.1	Nova Varoš	Bitrica	2006-01-01	2006-12-31	
Serbia	R4.14	Bitrica	Prijepolje	2006-01-01	2006-12-31	
Serbia	R4.15	Prijepolje	Gostun SR (border)	2006-01-01	2006-12-31	
Serbia	R5.01	Paraćin	Donja Mutnica	2006-01-01	2006-12-31	
Serbia	R5.02	Donja Mutnica	Lukovo	2006-01-01	2006-12-31	
Serbia	R5.03	Lukovo	Boljevac	2006-01-01	2006-12-31	
Serbia	R5.04	Boljevac	Seliste	2006-01-01	2006-12-31	
Serbia	R5.05	Seliste	Zaječar	2006-01-01	2006-12-31	
Serbia	R5.06	Zaječar	Vrška Cuka SR/BL (border)	2006-01-01	2006-12-31	
Serbia	R6.04	Spiljani SR (border)	Ribarče	2006-01-01	2006-12-31	
Serbia	R6.05	Ribarče	Banja SR (border)	2006-01-01	2006-12-31	
Serbia	R7.13	Merdare SR (b)	Rača	2006-01-01	2006-12-31	
Serbia	R7.14	Rača	Kuršumlija	2006-01-01	2006-12-31	
Serbia	R7.15	Kuršumlija	Belojčin	2006-01-01	2006-12-31	
Serbia	R7.16	Belojčin	Prokuplje	2006-01-01	2006-12-31	
Serbia	R7.17	Prokuplje	Žitorada	2006-01-01	2006-12-31	
Serbia	R7.18	Žitorada	Doljevac	2006-01-01	2006-12-31	
Serbia	X.09	Batovci SR (border)	Dobanovci	2006-01-01	2006-12-31	
Serbia	X.10.0 Sec0	Dobanovci	Batajnica	2006-01-01	2006-12-31	
Serbia	X.10.1 Sec1-3	Dobanovci	Ostružnica	2006-01-01	2006-12-31	
Serbia	X.10.2 Sec4	Ostružnica	Orlovača (ring)	2006-01-01	2006-12-31	
Serbia	X.10.3 Sec5-6	Orlovača (ring)	Bubanj Potok	2006-01-01	2006-12-31	
Serbia	X.11.1	Dobanovci	Novi Beograd	2006-01-01	2006-12-31	
Serbia	X.11.2	Novi Beograd	Beograd	2006-01-01	2006-12-31	
Serbia	X.11.3	Beograd	Bubanj Potok	2006-01-01	2006-12-31	
Serbia	X.13	Bubanj Potok	Mali Pozarevac	2006-01-01	2006-12-31	
Serbia	X.14	Mali Pozarevac	Rajka / Mihajlovac	2006-01-01	2006-12-31	
Serbia	X.15	Rajka / Mihajlovac	Velika Plana	2006-01-01	2006-12-31	
Serbia	X.16	Velika Plana	Batočina	2006-01-01	2006-12-31	
Serbia	X.17	Batočina	Paraćin	2006-01-01	2006-12-31	

Figure 222. Roads' list.

“Road details” panel will appear. To modify general road's information click on “Modify” icon **2** in the “Road” table.

Road details								
Road								
Country	Serbia							
Code	R3. 07							
Start node	Kotroman SR (border)							
End node	Kremna							
Valid from	2006-01-01							
Valid to	2006-12-31							
International nr	E761							
Status	Operable							
Confirmed								
Remarks	15							
Sections								
Start km	End km	Valid from	Valid to	Category	Nr of lanes	Condition	Confirmed	
		2006-01-01	2006-12-31	2 National	2	No data		
Traffics								
Valid from	Valid to	PCU	AADT	Passenger cars	Busses	Passengers	Confirmed	
2006-01-01	2006-12-31	48250		1580	38			
Tunnels								
At km	Valid from	Valid to	Code	Length [m]	Confirmed			
No data found								
Bridges								
At km	Valid from	Valid to	Code	Length [m]	Confirmed			
No data found								
Terrains								
Terrain type	Length [km]			Remarks				
No data found								
Projects								
Country	Code	Start node	End node	Category	Start date	End date	Confirmed	
No data found								

Figure

223. "Road details" panel.

„Modify road" panel will appear. Provide all necessary data into required fields **3**, press "Save" button. When you press "Cancel" button all unsaved data will be deleted **4**.

Modify road	
Country	Serbia
Code	R3.07
Start node	Kotroman SR (border)
End node	Kremna
Valid from	2006 - 01 - 01
Valid to	2006 - 12 - 31
Status	Operable
International nr	E761
Remarks	15
<input type="button" value="Save"/> <input type="button" value="Cancel"/>	

Figure

224. "Modify road" panel.

Road - delete

To delete existing road please click on "Detail" icon **1** at the end of the row.

SEETO SOUTH-EAST EUROPE TRANSPORT OBSERVATORY


logout, root

- Home
- SEARCH
- ANALYSES
- REPORTS
- DATA COLLECTION
 - ALBANIA
 - BOSNIA AND HERZEGOVINA
 - CROATIA
 - MACEDONIA
 - MONTENEGRO
 - SERBIA
 - ROADS
 - RAILWAYS
 - WATERWAYS
 - AIRPORTS
 - SEAPORTS
 - RIVERPORTS
 - TERMINALS
 - PROJECTS
 - NODES
 - UNMIK / KOSOVO
 - ADMINISTRATION

Roads list

Country	Code	Start node	End node	Valid from	Valid to	Confirmed
Serbia	R3.07	Kotroman SR (border)	Kremna	2006-01-01	2006-12-31	
Serbia	R3.08	Kremna	Užice	2006-01-01	2006-12-31	
Serbia	R4.01	Vatin SR/RO (border)	Vršac	2006-01-01	2006-12-31	
Serbia	R4.02	Vršac	Paračevci	2006-01-01	2006-12-31	
Serbia	R4.03	Paračevci	Beograd	2006-01-01	2006-12-31	
Serbia	R4.04	Beograd	Beograd (Čukarica)	2006-01-01	2006-12-31	
Serbia	R4.05	Beograd (Čukarica)	Orlovača (ring)	2006-01-01	2006-12-31	
Serbia	R4.06	Orlovača (ring)	Lazarevac	2006-01-01	2006-12-31	
Serbia	R4.07	Lazarevac	Ljig	2006-01-01	2006-12-31	
Serbia	R4.08	Ljig	Rudnik	2006-01-01	2006-12-31	
Serbia	R4.09	Rudnik	Gornji Milanovac	2006-01-01	2006-12-31	
Serbia	R4.10	Gornji Milanovac	Čačak	2006-01-01	2006-12-31	
Serbia	R4.11	Čačak	Pažaga	2006-01-01	2006-12-31	
Serbia	R4.12	Pažaga	Užice	2006-01-01	2006-12-31	
Serbia	R4.13	Užice	Nova Varoš	2006-01-01	2006-12-31	
Serbia	R4.13.1	Nova Varoš	Bistrica	2006-01-01	2006-12-31	
Serbia	R4.14	Bistrica	Prijepolje	2006-01-01	2006-12-31	
Serbia	R4.15	Prijepolje	Goštun SR (border)	2006-01-01	2006-12-31	
Serbia	R5.01	Paraćin	Donja Mutnica	2006-01-01	2006-12-31	
Serbia	R5.02	Donja Mutnica	Lukovo	2006-01-01	2006-12-31	
Serbia	R5.03	Lukovo	Boševac	2006-01-01	2006-12-31	
Serbia	R5.04	Boševac	Seliste	2006-01-01	2006-12-31	
Serbia	R5.05	Seliste	Zaječar	2006-01-01	2006-12-31	
Serbia	R5.06	Zaječar	Vrška Čuka SR/BL (border)	2006-01-01	2006-12-31	
Serbia	R6.04	Špiljani SR (border)	Ribariće	2006-01-01	2006-12-31	
Serbia	R6.05	Ribariće	Banjski SR (border)	2006-01-01	2006-12-31	
Serbia	R7.13	Merdare SR (b)	Rača	2006-01-01	2006-12-31	
Serbia	R7.14	Rača	Kuršumlija	2006-01-01	2006-12-31	
Serbia	R7.15	Kuršumlija	Beloljin	2006-01-01	2006-12-31	
Serbia	R7.16	Beloljin	Prokuplje	2006-01-01	2006-12-31	
Serbia	R7.17	Prokuplje	Žitotada	2006-01-01	2006-12-31	
Serbia	R7.18	Žitotada	Doljevac	2006-01-01	2006-12-31	
Serbia	X.09	Batovci SR (border)	Dobanovci	2006-01-01	2006-12-31	
Serbia	X.10.0 Sec0	Dobanovci	Batajnica	2006-01-01	2006-12-31	
Serbia	X.10.1 Sec1-3	Dobanovci	Ostružnica	2006-01-01	2006-12-31	
Serbia	X.10.2 Sec4	Ostružnica	Orlovača (ring)	2006-01-01	2006-12-31	
Serbia	X.10.3 Sec5-6	Orlovača (ring)	Bubanj Potok	2006-01-01	2006-12-31	
Serbia	X.11.1	Dobanovci	Novi Beograd	2006-01-01	2006-12-31	
Serbia	X.11.2	Novi Beograd	Beograd	2006-01-01	2006-12-31	
Serbia	X.11.3	Beograd	Bubanj Potok	2006-01-01	2006-12-31	
Serbia	X.13	Bubanj Potok	Mali Pozarevac	2006-01-01	2006-12-31	
Serbia	X.14	Mali Pozarevac	Rajka / Mihajlovac	2006-01-01	2006-12-31	
Serbia	X.15	Rajka / Mihajlovac	Velika Plana	2006-01-01	2006-12-31	
Serbia	X.16	Velika Plana	Batočina	2006-01-01	2006-12-31	
Serbia	X.17	Batočina	Paraćin	2006-01-01	2006-12-31	


Figure 225. Roads' list.

“Road details” panel will appear. To delete general road’s information click on “Delete” icon  in the “Road” table.

Road details									
Road									
Country	Serbia								
Code	R3. 07								
Start node	Kotroman SR (border)								
End node	Kremna								
Valid from	2006-01-01								
Valid to	2006-12-31								
International nr	E761								
Status	Operational								
Confirmed									
Remarks	15								
Sections									
Start km	End km	Valid from	Valid to	Category	Nr of lanes	Condition	Confirmed		
		2006-01-01	2006-12-31	2 National	2	No data			
Traffics									
Valid from	Valid to	PCU	AADT	Passenger cars	Busses	Passengers	Confirmed		
2006-01-01	2006-12-31	48250		1580	38				
Tunnels									
At km	Valid from	Valid to	Code	Length [m]	Confirmed				
No data found									
Bridges									
At km	Valid from	Valid to	Code	Length [m]	Confirmed				
No data found									
Terrains									
Terrain type	Length [km]	Remarks							
No data found									
Projects									
Country	Code	Start node	End node	Category	Start date	End date	Confirmed		
No data found									

Figure

226. "Road details" panel.

„Delete road" panel will appear. Press "Delete"  button to confirm operation. When you press "Cancel" button all data will not be deleted.


Delete road			
Country	<input type="text" value="Serbia"/>	Code	<input type="text" value="R3.07"/>
Start node	<input type="text" value="Kotroman SR (border)"/>	End node	<input type="text" value="Kremna"/>
Are you sure?			
		<input type="button" value="Delete"/>  <input type="button" value="Cancel"/>	

Figure 227. "Delete road" panel.

Road - confirm

To confirm provided information please click on "Detail" icon  at the end of the row.

SEETO - Microsoft Internet Explorer

Address: http://logs7/TISWebSeeto/main/FsMainDefault.aspx

SEETO SOUTH-EAST EUROPE TRANSPORT OBSERVATORY

ROADS

Roads list

Country	Code	Start node	End node	Valid from	Valid to	Confirmed
Serbia	R3.07	Kotroman SR (border)	Kremna	2006-01-01	2006-12-31	
Serbia	R3.08	Kremna	Užice	2006-01-01	2006-12-31	
Serbia	R4.01	Vatin SR/RO (border)	Vršac	2006-01-01	2006-12-31	
Serbia	R4.02	Vršac	Paračivo	2006-01-01	2006-12-31	
Serbia	R4.03	Paračivo	Beograd	2006-01-01	2006-12-31	
Serbia	R4.04	Beograd	Beograd (Čukarica)	2006-01-01	2006-12-31	
Serbia	R4.05	Beograd (Čukarica)	Orlovača (ring)	2006-01-01	2006-12-31	
Serbia	R4.06	Orlovača (ring)	Lazarevac	2006-01-01	2006-12-31	
Serbia	R4.07	Lazarevac	Ljig	2006-01-01	2006-12-31	
Serbia	R4.08	Ljig	Rudnik	2006-01-01	2006-12-31	
Serbia	R4.09	Rudnik	Gornji Milanovac	2006-01-01	2006-12-31	
Serbia	R4.10	Gornji Milanovac	Čačak	2006-01-01	2006-12-31	
Serbia	R4.11	Čačak	Pažaga	2006-01-01	2006-12-31	
Serbia	R4.12	Pažaga	Užice	2006-01-01	2006-12-31	
Serbia	R4.13	Užice	Nova Varoš	2006-01-01	2006-12-31	
Serbia	R4.13.1	Nova Varoš	Bistrica	2006-01-01	2006-12-31	
Serbia	R4.14	Bistrica	Prijepolje	2006-01-01	2006-12-31	
Serbia	R4.15	Prijepolje	Goštun SR (border)	2006-01-01	2006-12-31	
Serbia	R5.01	Paraćin	Donja Mutnica	2006-01-01	2006-12-31	
Serbia	R5.02	Donja Mutnica	Lukovo	2006-01-01	2006-12-31	
Serbia	R5.03	Lukovo	Boševac	2006-01-01	2006-12-31	
Serbia	R5.04	Boševac	Seliste	2006-01-01	2006-12-31	
Serbia	R5.05	Seliste	Zaječar	2006-01-01	2006-12-31	
Serbia	R5.06	Zaječar	Vrška Čuka SR/BL (border)	2006-01-01	2006-12-31	
Serbia	R6.04	Špiljani SR (border)	Ribarice	2006-01-01	2006-12-31	
Serbia	R6.05	Ribarice	Banjski SR (border)	2006-01-01	2006-12-31	
Serbia	R7.13	Merdare SR (b)	Rača	2006-01-01	2006-12-31	
Serbia	R7.14	Rača	Kuršumlija	2006-01-01	2006-12-31	
Serbia	R7.15	Kuršumlija	Beloljin	2006-01-01	2006-12-31	
Serbia	R7.16	Beloljin	Prokuplje	2006-01-01	2006-12-31	
Serbia	R7.17	Prokuplje	Žitorađa	2006-01-01	2006-12-31	
Serbia	R7.18	Žitorađa	Doljevac	2006-01-01	2006-12-31	
Serbia	X.09	Batovci SR (border)	Dobanovci	2006-01-01	2006-12-31	
Serbia	X.10.0 Sec0	Dobanovci	Batajnica	2006-01-01	2006-12-31	
Serbia	X.10.1 Sec1-3	Dobanovci	Ostružnica	2006-01-01	2006-12-31	
Serbia	X.10.2 Sec4	Ostružnica	Orlovača (ring)	2006-01-01	2006-12-31	
Serbia	X.10.3 Sec5-6	Orlovača (ring)	Bubanj Potok	2006-01-01	2006-12-31	
Serbia	X.11.1	Dobanovci	Novi Beograd	2006-01-01	2006-12-31	
Serbia	X.11.2	Novi Beograd	Beograd	2006-01-01	2006-12-31	
Serbia	X.11.3	Beograd	Bubanj Potok	2006-01-01	2006-12-31	
Serbia	X.13	Bubanj Potok	Mali Pozarevac	2006-01-01	2006-12-31	
Serbia	X.14	Mali Pozarevac	Rajka / Mihajlovac	2006-01-01	2006-12-31	
Serbia	X.15	Rajka / Mihajlovac	Velika Plana	2006-01-01	2006-12-31	
Serbia	X.16	Velika Plana	Batočina	2006-01-01	2006-12-31	
Serbia	X.17	Batočina	Paraćin	2006-01-01	2006-12-31	

Figure 228. Roads' list.

"Road details" panel will appear. To delete general road's information click on "Confirm" icon in the "Road" table.








Road details									
Road									
Country	Serbia								
Code	R3.07								
Start node	Kotroman SR (border)								
End node	Kremna								
Valid from	2006-01-01								
Valid to	2006-12-31								
International nr	E761								
Status	Operational								
Confirmed									
Remarks	15								
Sections									
Start km	End km	Valid from	Valid to	Category	Nr of lanes	Condition	Confirmed		
		2006-01-01	2006-12-31	2 National	2	No data		 	
Traffics									
Valid from	Valid to	PCU	AADT	Passenger cars	Busses	Passengers	Confirmed		
2006-01-01	2006-12-31	48250		1580	38			 	
Tunnels									
At km	Valid from	Valid to	Code	Length [m]	Confirmed				
No data found									
Bridges									
At km	Valid from	Valid to	Code	Length [m]	Confirmed				
No data found									
Terrains									
Terrain type	Length [km]	Remarks							
No data found									
Projects									
Country	Code	Start node	End node	Category	Start date	End date	Confirmed		
No data found									

Figure 229. "Road details" panel.

„Confirm road" panel will appear. Press "Save"  button to confirm data. When you press "Cancel" button all data will stay unconfirmed.



Confirm road			
Country	<input type="text" value="Serbia"/>	Code	<input type="text" value="R3.07"/>
Start node	<input type="text" value="Kotroman SR (border)"/>	End node	<input type="text" value="Kremna"/>
Confirmed	<input type="checkbox"/>		
		 Save Cancel	

Figure 230. "Confirm road" panel.

Road section – add new

To add new road's technical parameters please click on "Detail" icon  at the end of the row.

SEETO SOUTH-EAST EUROPE TRANSPORT OBSERVATORY

ROADS

Roads list

Country	Code	Start node	End node	Valid from	Valid to	Confirmed	Sections
Serbia	R3.07	Kotroman SR (border)	Kremna	2006-01-01	2006-12-31		
Serbia	R3.08	Kremna	Užice	2006-01-01	2006-12-31		
Serbia	R4.01	Vatin SR/RO (border)	Vršac	2006-01-01	2006-12-31		
Serbia	R4.02	Vršac	Parčevo	2006-01-01	2006-12-31		
Serbia	R4.03	Parčevo	Beograd	2006-01-01	2006-12-31		
Serbia	R4.04	Beograd	Beograd (Čukarica)	2006-01-01	2006-12-31		
Serbia	R4.05	Beograd (Čukarica)	Orlovača (ring)	2006-01-01	2006-12-31		
Serbia	R4.06	Orlovača (ring)	Lazarevac	2006-01-01	2006-12-31		
Serbia	R4.07	Lazarevac	Ljig	2006-01-01	2006-12-31		
Serbia	R4.08	Ljig	Rudnik	2006-01-01	2006-12-31		
Serbia	R4.09	Rudnik	Gornji Milanovac	2006-01-01	2006-12-31		
Serbia	R4.10	Gornji Milanovac	Čačak	2006-01-01	2006-12-31		
Serbia	R4.11	Čačak	Pažaga	2006-01-01	2006-12-31		
Serbia	R4.12	Pažaga	Užice	2006-01-01	2006-12-31		
Serbia	R4.13	Užice	Nova Varoš	2006-01-01	2006-12-31		
Serbia	R4.13.1	Nova Varoš	Bistrica	2006-01-01	2006-12-31		
Serbia	R4.14	Bistrica	Prijepolje	2006-01-01	2006-12-31		
Serbia	R4.15	Prijepolje	Goštun SR (border)	2006-01-01	2006-12-31		
Serbia	R5.01	Paradin	Donja Mutnica	2006-01-01	2006-12-31		
Serbia	R5.02	Donja Mutnica	Lukovo	2006-01-01	2006-12-31		
Serbia	R5.03	Lukovo	Bojjevac	2006-01-01	2006-12-31		
Serbia	R5.04	Bojjevac	Seliste	2006-01-01	2006-12-31		
Serbia	R5.05	Seliste	Zaječar	2006-01-01	2006-12-31		
Serbia	R5.06	Zaječar	Vrška Čuka SR/BL (border)	2006-01-01	2006-12-31		
Serbia	R6.04	Špiljani SR (border)	Ribarice	2006-01-01	2006-12-31		
Serbia	R6.05	Ribarice	Banje SR (border)	2006-01-01	2006-12-31		
Serbia	R7.13	Merdare SR (b)	Rača	2006-01-01	2006-12-31		
Serbia	R7.14	Rača	Kuršumlja	2006-01-01	2006-12-31		
Serbia	R7.15	Kuršumlja	Belojlin	2006-01-01	2006-12-31		
Serbia	R7.16	Belojlin	Prokuplje	2006-01-01	2006-12-31		
Serbia	R7.17	Prokuplje	Žitorađa	2006-01-01	2006-12-31		
Serbia	R7.18	Žitorađa	Doljevac	2006-01-01	2006-12-31		
Serbia	X.09	Batovci SR (border)	Dobanovci	2006-01-01	2006-12-31		
Serbia	X.10.0 Sec0	Dobanovci	Batajnica	2006-01-01	2006-12-31		
Serbia	X.10.1 Sec1-3	Dobanovci	Ostružnica	2006-01-01	2006-12-31		
Serbia	X.10.2 Sec4	Ostružnica	Orlovača (ring)	2006-01-01	2006-12-31		
Serbia	X.10.3 Sec5-6	Orlovača (ring)	Bubanj Potok	2006-01-01	2006-12-31		
Serbia	X.11.1	Dobanovci	Novi Beograd	2006-01-01	2006-12-31		
Serbia	X.11.2	Novi Beograd	Beograd	2006-01-01	2006-12-31		
Serbia	X.11.3	Beograd	Bubanj Potok	2006-01-01	2006-12-31		
Serbia	X.13	Bubanj Potok	Mali Pozarevac	2006-01-01	2006-12-31		
Serbia	X.14	Mali Pozarevac	Rajja / Mihajlovac	2006-01-01	2006-12-31		
Serbia	X.15	Rajja / Mihajlovac	Velika Plana	2006-01-01	2006-12-31		
Serbia	X.16	Velika Plana	Batočina	2006-01-01	2006-12-31		
Serbia	X.17	Batočina	Paradin	2006-01-01	2006-12-31		

Figure 231. Roads' list.

“Road details” panel will appear. To add new road’s technical parameters click on “Add new” icon **2** in the “Sections” table.

Road details							
Road							
Country	Serbia						
Code	R3. 07						
Start node	Kotroman SR (border)						
End node	Kremna						
Valid from	2006-01-01						
Valid to	2006-12-31						
International nr	E761						
Status	Operational						
Confirmed							
Remarks	15						
Sections							
Start km	End km	Valid from	Valid to	Category	Nr of lanes	Condition	Confirmed
		2006-01-01	2006-12-31	2 National	2	No data	
Traffics							
Valid from	Valid to	PCU	AADT	Passenger cars	Busses	Passengers	Confirmed
2006-01-01	2006-12-31	48250		1580	38		
Tunnels							
At km	Valid from	Valid to	Code	Length [m]	Confirmed		
No data found							
Bridges							
At km	Valid from	Valid to	Code	Length [m]	Confirmed		
No data found							
Terrains							
Terrain type	Length [km]			Remarks			
No data found							
Projects							
Country	Code	Start node	End node	Category	Start date	End date	Confirmed
No data found							

Figure

232. "Road details" panel.

„New road technical parameter" panel will appear. Provide all required information **3**, press "Save" button. When you press "Cancel" button all unsaved data will be deleted **4**.

New road technical parameters			
Start km	<input type="text"/>	End km	<input type="text"/>
Condition	<input type="text" value="No data"/>	Category	<input type="text"/>
Valid from	<input type="text"/> - <input type="text"/> - <input type="text"/>	Valid to	<input type="text"/> - <input type="text"/> - <input type="text"/>
Max speed [km/h]	<input type="text"/>	Operating speed [km/h]	<input type="text"/>
Designed speed [km/h]	<input type="text"/>	Max gradient [m/km]	<input type="text"/>
Max axle load [kN]	<input type="text"/>	Capacity	<input type="text"/>
Length [km]	<input type="text"/>	Nr of lanes	<input type="text"/>
Tolled	<input type="text" value="No"/>	Nr of toll gates	<input type="text"/>
Pavement	<input type="text"/>		
Remarks	<input type="text"/>		
<input type="button" value="Save"/> <input type="button" value="Cancel"/>			

Figure 233. "New road technical parameter" panel.

Road section - modify

To modify previously provided road's technical parameters please click on "Detail" icon **1** at the end of the row.

SEETO SOUTH-EAST EUROPE TRANSPORT OBSERVATORY

logout, root

- Home
- SEARCH
- ANALYSES
- REPORTS
- DATA COLLECTION
 - ALBANIA
 - BOSNIA AND HERZEGOVINA
 - CROATIA
 - MACEDONIA
 - MONTENEGRO
 - SERBIA
 - ROADS
 - RAILWAYS
 - WATERWAYS
 - AIRPORTS
 - SEAPORTS
 - RIVERPORTS
 - TERMINALS
 - PROJECTS
 - NODES
 - UNMIK / KOSOVO
 - ADMINISTRATION

ROADS

Roads list

Country	Code	Start node	End node	Valid from	Valid to	Confirmed
Serbia	R3.07	Kotroman SR (border)	Kremna	2006-01-01	2006-12-31	
Serbia	R3.08	Kremna	Užice	2006-01-01	2006-12-31	
Serbia	R4.01	Vatin SR/RO (border)	Vršac	2006-01-01	2006-12-31	
Serbia	R4.02	Vršac	Parčevo	2006-01-01	2006-12-31	
Serbia	R4.03	Parčevo	Beograd	2006-01-01	2006-12-31	
Serbia	R4.04	Beograd	Beograd (Čukarica)	2006-01-01	2006-12-31	
Serbia	R4.05	Beograd (Čukarica)	Orlovača (ring)	2006-01-01	2006-12-31	
Serbia	R4.06	Orlovača (ring)	Lazarevac	2006-01-01	2006-12-31	
Serbia	R4.07	Lazarevac	Ljig	2006-01-01	2006-12-31	
Serbia	R4.08	Ljig	Rudnik	2006-01-01	2006-12-31	
Serbia	R4.09	Rudnik	Gornji Milanovac	2006-01-01	2006-12-31	
Serbia	R4.10	Gornji Milanovac	Čačak	2006-01-01	2006-12-31	
Serbia	R4.11	Čačak	Pažaga	2006-01-01	2006-12-31	
Serbia	R4.12	Pažaga	Užice	2006-01-01	2006-12-31	
Serbia	R4.13	Užice	Nova Varoš	2006-01-01	2006-12-31	
Serbia	R4.13.1	Nova Varoš	Bistrica	2006-01-01	2006-12-31	
Serbia	R4.14	Bistrica	Prijepolje	2006-01-01	2006-12-31	
Serbia	R4.15	Prijepolje	Goštun SR (border)	2006-01-01	2006-12-31	
Serbia	R5.01	Paraćin	Donja Mutnica	2006-01-01	2006-12-31	
Serbia	R5.02	Donja Mutnica	Lukovo	2006-01-01	2006-12-31	
Serbia	R5.03	Lukovo	Bojjevac	2006-01-01	2006-12-31	
Serbia	R5.04	Bojjevac	Seliste	2006-01-01	2006-12-31	
Serbia	R5.05	Seliste	Zaječar	2006-01-01	2006-12-31	
Serbia	R5.06	Zaječar	Vrška Čuka SR/BL (border)	2006-01-01	2006-12-31	
Serbia	R6.04	Špiljani SR (border)	Ribariće	2006-01-01	2006-12-31	
Serbia	R6.05	Ribariće	Banjski SR (border)	2006-01-01	2006-12-31	
Serbia	R7.13	Merdare SR (b)	Rača	2006-01-01	2006-12-31	
Serbia	R7.14	Rača	Kuršumlija	2006-01-01	2006-12-31	
Serbia	R7.15	Kuršumlija	Beloljin	2006-01-01	2006-12-31	
Serbia	R7.16	Beloljin	Prokuplje	2006-01-01	2006-12-31	
Serbia	R7.17	Prokuplje	Žitorada	2006-01-01	2006-12-31	
Serbia	R7.18	Žitorada	Doljevac	2006-01-01	2006-12-31	
Serbia	X.09	Batovci SR (border)	Dobanovci	2006-01-01	2006-12-31	
Serbia	X.10.0 Sec0	Dobanovci	Batajnica	2006-01-01	2006-12-31	
Serbia	X.10.1 Sec1-3	Dobanovci	Ostružnica	2006-01-01	2006-12-31	
Serbia	X.10.2 Sec4	Ostružnica	Orlovača (ring)	2006-01-01	2006-12-31	
Serbia	X.10.3 Sec5-6	Orlovača (ring)	Bubanj Potok	2006-01-01	2006-12-31	
Serbia	X.11.1	Dobanovci	Novi Beograd	2006-01-01	2006-12-31	
Serbia	X.11.2	Novi Beograd	Beograd	2006-01-01	2006-12-31	
Serbia	X.11.3	Beograd	Bubanj Potok	2006-01-01	2006-12-31	
Serbia	X.13	Bubanj Potok	Mali Pozarevac	2006-01-01	2006-12-31	
Serbia	X.14	Mali Pozarevac	Rajka / Mihajlovac	2006-01-01	2006-12-31	
Serbia	X.15	Rajka / Mihajlovac	Velika Plana	2006-01-01	2006-12-31	
Serbia	X.16	Velika Plana	Batočina	2006-01-01	2006-12-31	
Serbia	X.17	Batočina	Paraćin	2006-01-01	2006-12-31	

Figure 234. Road' list.

“Road details” panel will appear. To modify road’s technical parameters click on “Modify” icon in the “Sections” table.

Road details							
Road							
Country	Serbia						
Code	R3. 07						
Start node	Kotroman SR (border)						
End node	Kremna						
Valid from	2006-01-01						
Valid to	2006-12-31						
International nr	E761						
Status	Operational						
Confirmed							
Remarks	15						
Sections							
Start km	End km	Valid from	Valid to	Category	Nr of lanes	Condition	Confirmed
		2006-01-01	2006-12-31	2 National	2	No data	
Traffics							
Valid from	Valid to	PCU	AADT	Passenger cars	Busses	Passengers	Confirmed
2006-01-01	2006-12-31	48250		1580	38		
Tunnels							
At km	Valid from	Valid to	Code	Length [m]	Confirmed		
No data found							
Bridges							
At km	Valid from	Valid to	Code	Length [m]	Confirmed		
No data found							
Terrains							
Terrain type	Length [km]			Remarks			
No data found							
Projects							
Country	Code	Start node	End node	Category	Start date	End date	Confirmed
No data found							

Figure

235. "Road details" panel.

„Modify road technical parameter" panel will appear. Provide all required information **3**, press "Save" button. When you press "Cancel" button all unsaved data will be deleted **4**.

Modify road technical parameters			
Start km	<input type="text"/>	End km	<input type="text"/>
Condition	No data	Category	[2 National] 2 Lane National road
Valid from	2006 - 01 - 01	Valid to	2006 - 12 - 31
Max speed [km/h]	60	Operating speed [km/h]	<input type="text"/>
Designed speed [km/h]	<input type="text"/>	Max gradient [m/km]	4
Max axle load [kN]	115	Capacity	1
Length [km]	19	Nr of lanes	2
Tolled	No	Nr of toll gates	<input type="text"/>
Pavement	[NN] Unknown		
Remarks	174		
<input type="button" value="Save"/> <input type="button" value="Cancel"/>			

Figure 236. "Modify road technical parameter" panel.

Road section – delete

To delete previously provided road's technical parameters please click on "Detail" icon **1** at the end of the row.

SEETO - Microsoft Internet Explorer

Address: http://logs7/TISWebSeeto/main/FsMainDefault.aspx

SEETO SOUTH-EAST EUROPE TRANSPORT OBSERVATORY


logout, root

ROADS

Roads list

Country	Code	Start node	End node	Valid from	Valid to	Confirmed
Serbia	R3.07	Kotroman SR (border)	Kremna	2006-01-01	2006-12-31	
Serbia	R3.08	Kremna	Užice	2006-01-01	2006-12-31	
Serbia	R4.01	Vatin SR/RO (border)	Vršac	2006-01-01	2006-12-31	
Serbia	R4.02	Vršac	Parčevo	2006-01-01	2006-12-31	
Serbia	R4.03	Parčevo	Beograd	2006-01-01	2006-12-31	
Serbia	R4.04	Beograd	Beograd (Čukarica)	2006-01-01	2006-12-31	
Serbia	R4.05	Beograd (Čukarica)	Orlovača (ring)	2006-01-01	2006-12-31	
Serbia	R4.06	Orlovača (ring)	Lazarevac	2006-01-01	2006-12-31	
Serbia	R4.07	Lazarevac	Ljig	2006-01-01	2006-12-31	
Serbia	R4.08	Ljig	Rudnik	2006-01-01	2006-12-31	
Serbia	R4.09	Rudnik	Gornji Milanovac	2006-01-01	2006-12-31	
Serbia	R4.10	Gornji Milanovac	Čačak	2006-01-01	2006-12-31	
Serbia	R4.11	Čačak	Pažaga	2006-01-01	2006-12-31	
Serbia	R4.12	Pažaga	Užice	2006-01-01	2006-12-31	
Serbia	R4.13	Užice	Nova Varoš	2006-01-01	2006-12-31	
Serbia	R4.13.1	Nova Varoš	Bistrica	2006-01-01	2006-12-31	
Serbia	R4.14	Bistrica	Prijepolje	2006-01-01	2006-12-31	
Serbia	R4.15	Prijepolje	Goštun SR (border)	2006-01-01	2006-12-31	
Serbia	R5.01	Paraćin	Donja Mutnica	2006-01-01	2006-12-31	
Serbia	R5.02	Donja Mutnica	Lukovo	2006-01-01	2006-12-31	
Serbia	R5.03	Lukovo	Bojjevac	2006-01-01	2006-12-31	
Serbia	R5.04	Bojjevac	Seliste	2006-01-01	2006-12-31	
Serbia	R5.05	Seliste	Zaječar	2006-01-01	2006-12-31	
Serbia	R5.06	Zaječar	Vrška Čuka SR/BL (border)	2006-01-01	2006-12-31	
Serbia	R6.04	Špiljani SR (border)	Ribariće	2006-01-01	2006-12-31	
Serbia	R6.05	Ribariće	Banjski SR (border)	2006-01-01	2006-12-31	
Serbia	R7.13	Merdare SR (b)	Rača	2006-01-01	2006-12-31	
Serbia	R7.14	Rača	Kuršumlija	2006-01-01	2006-12-31	
Serbia	R7.15	Kuršumlija	Beloljin	2006-01-01	2006-12-31	
Serbia	R7.16	Beloljin	Prokuplje	2006-01-01	2006-12-31	
Serbia	R7.17	Prokuplje	Žitotada	2006-01-01	2006-12-31	
Serbia	R7.18	Žitotada	Doljevac	2006-01-01	2006-12-31	
Serbia	X.09	Batovci SR (border)	Dobanovci	2006-01-01	2006-12-31	
Serbia	X.10.0 Sec0	Dobanovci	Batajnica	2006-01-01	2006-12-31	
Serbia	X.10.1 Sec1-3	Dobanovci	Ostružnica	2006-01-01	2006-12-31	
Serbia	X.10.2 Sec4	Ostružnica	Orlovača (ring)	2006-01-01	2006-12-31	
Serbia	X.10.3 Sec5-6	Orlovača (ring)	Bubanj Potok	2006-01-01	2006-12-31	
Serbia	X.11.1	Dobanovci	Novi Beograd	2006-01-01	2006-12-31	
Serbia	X.11.2	Novi Beograd	Beograd	2006-01-01	2006-12-31	
Serbia	X.11.3	Beograd	Bubanj Potok	2006-01-01	2006-12-31	
Serbia	X.13	Bubanj Potok	Mali Pozarevac	2006-01-01	2006-12-31	
Serbia	X.14	Mali Pozarevac	Rajja / Mihajlovac	2006-01-01	2006-12-31	
Serbia	X.15	Rajja / Mihajlovac	Velika Plana	2006-01-01	2006-12-31	
Serbia	X.16	Velika Plana	Batočina	2006-01-01	2006-12-31	
Serbia	X.17	Batočina	Paraćin	2006-01-01	2006-12-31	

Figure 237. Roads' list.

"Road details" panel will appear. To delete road's technical parameters click on "Delete" icon  in the "Sections" table.

Road details									
Road									
Country	Serbia								
Code	R3. 07								
Start node	Kotroman SR (border)								
End node	Kremna								
Valid from	2006-01-01								
Valid to	2006-12-31								
International nr	E761								
Status	Operational								
Confirmed									
Remarks	15								
Sections									
Start km	End km	Valid from	Valid to	Category	Nr of lanes	Condition	Confirmed		
		2006-01-01	2006-12-31	2 National	2	No data			
Traffics									
Valid from	Valid to	PCU	AADT	Passenger cars	Busses	Passengers	Confirmed		
2006-01-01	2006-12-31	48250		1580	38				
Tunnels									
At km	Valid from	Valid to	Code	Length [m]	Confirmed				
No data found									
Bridges									
At km	Valid from	Valid to	Code	Length [m]	Confirmed				
No data found									
Terrains									
Terrain type	Length [km]	Remarks							
No data found									
Projects									
Country	Code	Start node	End node	Category	Start date	End date	Confirmed		
No data found									

Figure 238. "Road details" panel.

238. "Road details" panel.

„Delete road technical parameter" panel will appear. Press "Delete" button to confirm operation. When you press "Cancel" button all data will not be deleted **3**.

Delete road technical parameters	
Start km	<input type="text"/>
End km	<input type="text"/>
Valid from	2006 - 01 - 01
Valid to	2006 - 12 - 31
Length [km]	19
Nr of lanes	2
Are you sure?	
<input type="button" value="Delete"/> 3 <input type="button" value="Cancel"/>	

Figure 239. "Delete road technical parameter" panel.

Road section - confirm

To confirm previously provided road's technical parameters please click on "Detail" icon **1** at the end of the row.

SEETO SOUTH-EAST EUROPE TRANSPORT OBSERVATORY

logout, root

- Home
- SEARCH
- ANALYSES
- REPORTS
- DATA COLLECTION
 - ALBANIA
 - BOSNIA AND HERZEGOVINA
 - CROATIA
 - MACEDONIA
 - MONTENEGRO
 - SERBIA
 - ROADS
 - RAILWAYS
 - WATERWAYS
 - AIRPORTS
 - SEAPORTS
 - RIVERPORTS
 - TERMINALS
 - PROJECTS
 - NODES
 - UNMIK / KOSOVO
 - ADMINISTRATION

Roads list

Country	Code	Start node	End node	Valid from	Valid to	Confirmed
Serbia	R3.07	Kotroman SR (border)	Kremna	2006-01-01	2006-12-31	
Serbia	R3.08	Kremna	Užice	2006-01-01	2006-12-31	
Serbia	R4.01	Vatin SR/RO (border)	Vršac	2006-01-01	2006-12-31	
Serbia	R4.02	Vršac	Paračivo	2006-01-01	2006-12-31	
Serbia	R4.03	Paračivo	Beograd	2006-01-01	2006-12-31	
Serbia	R4.04	Beograd	Beograd (Čukarica)	2006-01-01	2006-12-31	
Serbia	R4.05	Beograd (Čukarica)	Orlovača (ring)	2006-01-01	2006-12-31	
Serbia	R4.06	Orlovača (ring)	Lazarevac	2006-01-01	2006-12-31	
Serbia	R4.07	Lazarevac	Ljig	2006-01-01	2006-12-31	
Serbia	R4.08	Ljig	Rudnik	2006-01-01	2006-12-31	
Serbia	R4.09	Rudnik	Gornji Milanovac	2006-01-01	2006-12-31	
Serbia	R4.10	Gornji Milanovac	Čačak	2006-01-01	2006-12-31	
Serbia	R4.11	Čačak	Pažaga	2006-01-01	2006-12-31	
Serbia	R4.12	Pažaga	Užice	2006-01-01	2006-12-31	
Serbia	R4.13	Užice	Nova Varoš	2006-01-01	2006-12-31	
Serbia	R4.13.1	Nova Varoš	Bistrica	2006-01-01	2006-12-31	
Serbia	R4.14	Bistrica	Prijepolje	2006-01-01	2006-12-31	
Serbia	R4.15	Prijepolje	Goštun SR (border)	2006-01-01	2006-12-31	
Serbia	R5.01	Paraćin	Donja Mutnica	2006-01-01	2006-12-31	
Serbia	R5.02	Donja Mutnica	Lukovo	2006-01-01	2006-12-31	
Serbia	R5.03	Lukovo	Bojjevac	2006-01-01	2006-12-31	
Serbia	R5.04	Bojjevac	Seliste	2006-01-01	2006-12-31	
Serbia	R5.05	Seliste	Zaječar	2006-01-01	2006-12-31	
Serbia	R5.06	Zaječar	Vrška Čuka SR/BL (border)	2006-01-01	2006-12-31	
Serbia	R6.04	Špiljani SR (border)	Ribariće	2006-01-01	2006-12-31	
Serbia	R6.05	Ribariće	Banjski SR (border)	2006-01-01	2006-12-31	
Serbia	R7.13	Merdare SR (b)	Rača	2006-01-01	2006-12-31	
Serbia	R7.14	Rača	Kuršumlija	2006-01-01	2006-12-31	
Serbia	R7.15	Kuršumlija	Beloljin	2006-01-01	2006-12-31	
Serbia	R7.16	Beloljin	Prokuplje	2006-01-01	2006-12-31	
Serbia	R7.17	Prokuplje	Žitorađa	2006-01-01	2006-12-31	
Serbia	R7.18	Žitorađa	Doljevac	2006-01-01	2006-12-31	
Serbia	X.09	Batovci SR (border)	Dobanovci	2006-01-01	2006-12-31	
Serbia	X.10.0 Sec0	Dobanovci	Batajnica	2006-01-01	2006-12-31	
Serbia	X.10.1 Sec1-3	Dobanovci	Ostružnica	2006-01-01	2006-12-31	
Serbia	X.10.2 Sec4	Ostružnica	Orlovača (ring)	2006-01-01	2006-12-31	
Serbia	X.10.3 Sec5-6	Orlovača (ring)	Bubanj Potok	2006-01-01	2006-12-31	
Serbia	X.11.1	Dobanovci	Novi Beograd	2006-01-01	2006-12-31	
Serbia	X.11.2	Novi Beograd	Beograd	2006-01-01	2006-12-31	
Serbia	X.11.3	Beograd	Bubanj Potok	2006-01-01	2006-12-31	
Serbia	X.13	Bubanj Potok	Mali Pozarevac	2006-01-01	2006-12-31	
Serbia	X.14	Mali Pozarevac	Rajja / Mihajlovac	2006-01-01	2006-12-31	
Serbia	X.15	Rajja / Mihajlovac	Velika Plana	2006-01-01	2006-12-31	
Serbia	X.16	Velika Plana	Batočina	2006-01-01	2006-12-31	
Serbia	X.17	Batočina	Paraćin	2006-01-01	2006-12-31	

Figure 240. Road' list.

“Road details” panel will appear. To confirm road’s technical parameters click on “Detail” icon in the “Sections” table.

Road details									
Road									
Country	Serbia								
Code	R3. 07								
Start node	Kotroman SR (border)								
End node	Kremna								
Valid from	2006-01-01								
Valid to	2006-12-31								
International nr	E761								
Status	Operational								
Confirmed									
Remarks	15								
Sections									
Start km	End km	Valid from	Valid to	Category	Nr of lanes	Condition	Confirmed		
		2006-01-01	2006-12-31	2 National	2	No data			
Traffics									
Valid from	Valid to	PCU	AADT	Passenger cars	Busses	Passengers	Confirmed		
2006-01-01	2006-12-31	48250		1580	38				
Tunnels									
At km	Valid from	Valid to	Code	Length [m]	Confirmed				
No data found									
Bridges									
At km	Valid from	Valid to	Code	Length [m]	Confirmed				
No data found									
Terrains									
Terrain type	Length [km]	Remarks							
No data found									
Projects									
Country	Code	Start node	End node	Category	Start date	End date	Confirmed		
No data found									

Figure 241. "Road details" panel.

"Road technical parameter details" panel will appear. Press "Confirm" button **3** to confirm previously provided data.

"Road technical parameter details" panel will appear. Press "Confirm" button **3** to confirm previously provided data.

Road technical parameters details									
Section									
Start km									
End km									
Valid from	2006-01-01								
Valid to	2006-12-31								
Category	[2 National] 2 Lane National road								
Condition	No data								
Length [km]	19								
Nr of lanes	2								
Pavement	[NN] Unknown								
Capacity	1								
Max axle load [kN]	115								
Max speed [km/h]	60								
Operating speed [km/h]									
Designed speed [km/h]									
Max gradient [m/km]	4								
Tolled	No								
Nr of toll gates									
Confirmed									
Remarks	174								
Road									
Country	Code	Start node	End node	Valid from	Valid to				
Serbia	R3. 07	Kotroman SR (border)	Kremna	2006-01-01	2006-12-31				

Figure 242. "Road technical parameter details" panel.

"Confirm road's technical parameters" panel will appear. Press "Save" button **4** to confirm data. When you press "Cancel" button all data will stay unconfirmed.

Confirm road's technical parameters

Start km End km

Valid from - - Valid to - -

Length [km] Nr of lanes

Confirmed

Save **Cancel**

Figure 243. "Confirm road's technical parameters" panel.

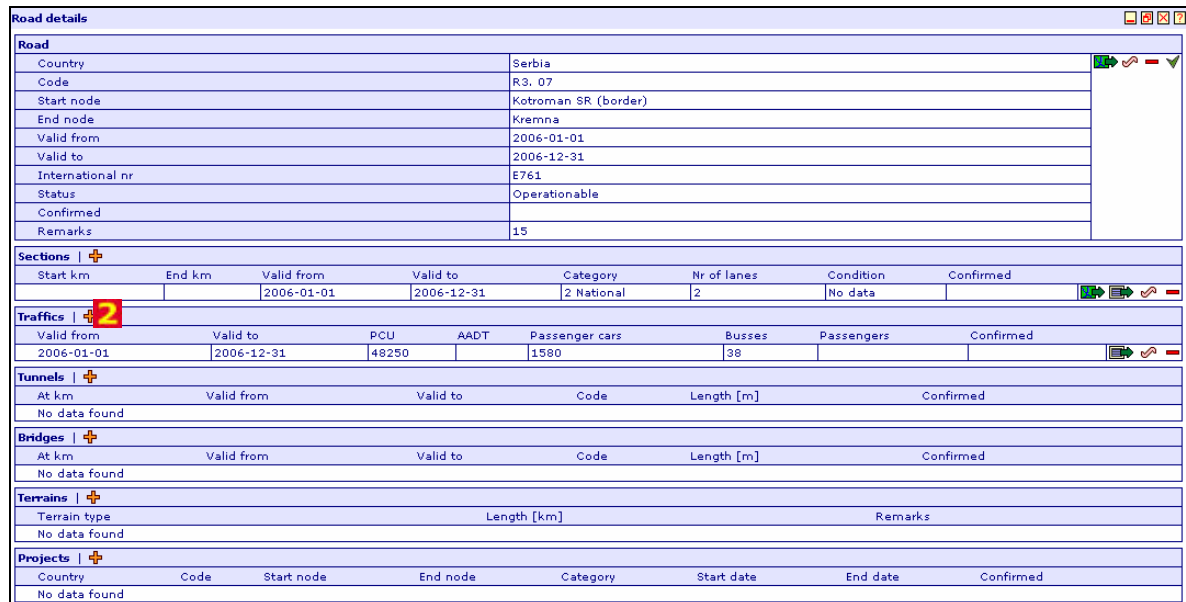
Road traffic – add new

To add new road's traffic data please click on "Detail" icon at the end of the row.

Country	Code	Start node	End node	Valid from	Valid to	Confirmed	
Serbia	R3.07	Kotroman SR (border)	Krema	2006-01-01	2006-12-31		
Serbia	R3.08	Kremna	Ulice	2006-01-01	2006-12-31		
Serbia	R4.01	Vatin SR/RO (border)	Vršac	2006-01-01	2006-12-31		
Serbia	R4.02	Vršac	Pančevo	2006-01-01	2006-12-31		
Serbia	R4.03	Pančevo	Beograd	2006-01-01	2006-12-31		
Serbia	R4.04	Beograd	Beograd (Čukarica)	2006-01-01	2006-12-31		
Serbia	R4.05	Beograd (Čukarica)	Orlovača (ring)	2006-01-01	2006-12-31		
Serbia	R4.06	Orlovača (ring)	Lazarevac	2006-01-01	2006-12-31		
Serbia	R4.07	Lazarevac	Ljig	2006-01-01	2006-12-31		
Serbia	R4.08	Ljig	Rudnik	2006-01-01	2006-12-31		
Serbia	R4.09	Rudnik	Gornji Milanovac	2006-01-01	2006-12-31		
Serbia	R4.10	Gornji Milanovac	Cacak	2006-01-01	2006-12-31		
Serbia	R4.11	Cacak	Požega	2006-01-01	2006-12-31		
Serbia	R4.12	Požega	Ulice	2006-01-01	2006-12-31		
Serbia	R4.13	Ulice	Nova Varoš	2006-01-01	2006-12-31		
Serbia	R4.13.1	Nova Varoš	Bistrica	2006-01-01	2006-12-31		
Serbia	R4.14	Bistrica	Prijepolje	2006-01-01	2006-12-31		
Serbia	R4.15	Prijepolje	Gostun SR (border)	2006-01-01	2006-12-31		
Serbia	R5.01	Paraćin	Donja Mutnica	2006-01-01	2006-12-31		
Serbia	R5.02	Donja Mutnica	Lukovo	2006-01-01	2006-12-31		
Serbia	R5.03	Lukovo	Bojjevac	2006-01-01	2006-12-31		
Serbia	R5.04	Bojjevac	Seliste	2006-01-01	2006-12-31		
Serbia	R5.05	Seliste	Zaječar	2006-01-01	2006-12-31		
Serbia	R5.06	Zaječar	Vrška Čuka SR/BL (border)	2006-01-01	2006-12-31		
Serbia	R6.04	Špiljani SR (border)	Ribarice	2006-01-01	2006-12-31		
Serbia	R6.05	Ribarice	Banja SR (border)	2006-01-01	2006-12-31		
Serbia	R7.13	Merdare SR (b)	Rača	2006-01-01	2006-12-31		
Serbia	R7.14	Rača	Kuršumlija	2006-01-01	2006-12-31		
Serbia	R7.15	Kuršumlija	Belajin	2006-01-01	2006-12-31		
Serbia	R7.16	Belajin	Prokuplje	2006-01-01	2006-12-31		
Serbia	R7.17	Prokuplje	Žitorađa	2006-01-01	2006-12-31		
Serbia	R7.18	Žitorađa	Doljevac	2006-01-01	2006-12-31		
Serbia	X.09	Batrovci SR (border)	Dobanovci	2006-01-01	2006-12-31		
Serbia	X.10.0 Sec0	Dobanovci	Batajnica	2006-01-01	2006-12-31		
Serbia	X.10.1 Sec1-3	Dobanovci	Ostuznica	2006-01-01	2006-12-31		
Serbia	X.10.2 Sec4	Ostuznica	Orlovača (ring)	2006-01-01	2006-12-31		
Serbia	X.10.3 Sec5-6	Orlovača (ring)	Bubanj Potok	2006-01-01	2006-12-31		
Serbia	X.11.1	Dobanovci	Novi Beograd	2006-01-01	2006-12-31		
Serbia	X.11.2	Novi Beograd	Beograd	2006-01-01	2006-12-31		
Serbia	X.11.3	Beograd	Bubanj Potok	2006-01-01	2006-12-31		
Serbia	X.13	Bubanj Potok	Mali Pozarevac	2006-01-01	2006-12-31		
Serbia	X.14	Mali Pozarevac	Rajja / Mihajlovac	2006-01-01	2006-12-31		
Serbia	X.15	Rajja / Mihajlovac	Velika Plana	2006-01-01	2006-12-31		
Serbia	X.16	Velika Plana	Batočina	2006-01-01	2006-12-31		
Serbia	X.17	Batočina	Paraćin	2006-01-01	2006-12-31		

Figure 244. Roads' list.

“Road details” panel will appear. To add new road’s traffic information click on “Add new” icon **2** in the “Traffic” table.



Road details

Country	Serbia
Code	R3. 07
Start node	Kotroman SR (border)
End node	Kremna
Valid from	2006-01-01
Valid to	2006-12-31
International nr	E761
Status	Operational
Confirmed	
Remarks	15

Sections

Start km	End km	Valid from	Valid to	Category	Nr of lanes	Condition	Confirmed
		2006-01-01	2006-12-31	2 National	2	No data	

Traffic

Valid from	Valid to	PCU	AADT	Passenger cars	Busses	Passengers	Confirmed
2006-01-01	2006-12-31	48250		1580	38		

Tunnels

At km	Valid from	Valid to	Code	Length [m]	Confirmed
No data found					

Bridges

At km	Valid from	Valid to	Code	Length [m]	Confirmed
No data found					

Terrains

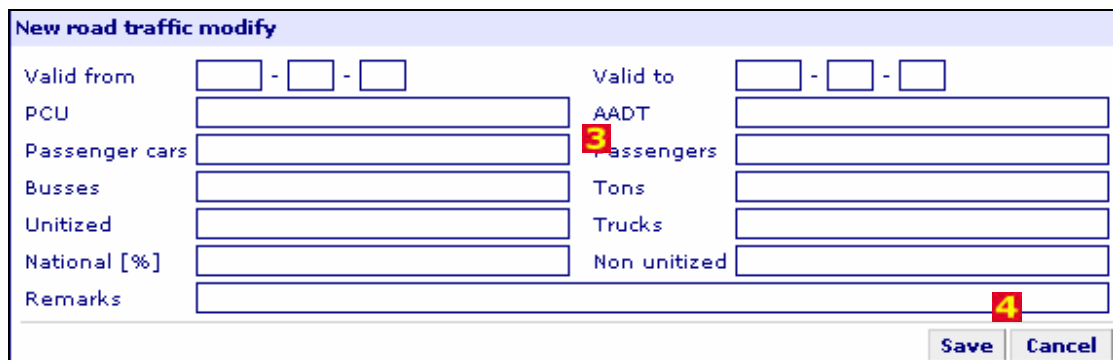
Terrain type	Length [km]	Remarks
No data found		

Projects

Country	Code	Start node	End node	Category	Start date	End date	Confirmed
No data found							

Figure 245. “Road details” panel.

„New road traffic” panel will appear. Provide all required information **3**, press “Save” button. When you press “Cancel” button all unsaved data will be deleted **4**.



New road traffic modify

Valid from: [] - [] - [] Valid to: [] - [] - []

PCU: [] AADT: []

Passenger cars: [] **3** Passengers: []

Busses: [] Tons: []

Unitized: [] Trucks: []

National [%]: [] Non unitized: []

Remarks: [] **4**

Save Cancel

246. “New road traffic” panel.

Figure

Road traffic - modify

To modify previously provided road’s traffic data please click on “Detail” icon **1** at the end of the row.

SEETO SOUTH-EAST EUROPE TRANSPORT OBSERVATORY

logout, root

- Home
- SEARCH
- ANALYSES
- REPORTS
- DATA COLLECTION
 - ALBANIA
 - BOSNIA AND HERZEGOVINA
 - CROATIA
 - MACEDONIA
 - MONTENEGRO
 - SERBIA
 - ROADS
 - RAILWAYS
 - WATERWAYS
 - AIRPORTS
 - SEAPORTS
 - RIVERPORTS
 - TERMINALS
 - PROJECTS
 - NODES
 - UNMIK / KOSOVO
 - ADMINISTRATION

Roads list

Country	Code	Start node	End node	Valid from	Valid to	Confirmed	Traffic
Serbia	R3.07	Kotroman SR (border)	Kremna	2006-01-01	2006-12-31		
Serbia	R3.08	Kremna	Užice	2006-01-01	2006-12-31		
Serbia	R4.01	Vatin SR/RO (border)	Vršac	2006-01-01	2006-12-31		
Serbia	R4.02	Vršac	Paračevci	2006-01-01	2006-12-31		
Serbia	R4.03	Paračevci	Beograd	2006-01-01	2006-12-31		
Serbia	R4.04	Beograd	Beograd (Čukarica)	2006-01-01	2006-12-31		
Serbia	R4.05	Beograd (Čukarica)	Orlovača (ring)	2006-01-01	2006-12-31		
Serbia	R4.06	Orlovača (ring)	Lazarevac	2006-01-01	2006-12-31		
Serbia	R4.07	Lazarevac	Ljig	2006-01-01	2006-12-31		
Serbia	R4.08	Ljig	Rudnik	2006-01-01	2006-12-31		
Serbia	R4.09	Rudnik	Gornji Milanovac	2006-01-01	2006-12-31		
Serbia	R4.10	Gornji Milanovac	Čačak	2006-01-01	2006-12-31		
Serbia	R4.11	Čačak	Pažaga	2006-01-01	2006-12-31		
Serbia	R4.12	Pažaga	Užice	2006-01-01	2006-12-31		
Serbia	R4.13	Užice	Nova Varoš	2006-01-01	2006-12-31		
Serbia	R4.13.1	Nova Varoš	Bistrica	2006-01-01	2006-12-31		
Serbia	R4.14	Bistrica	Prijepolje	2006-01-01	2006-12-31		
Serbia	R4.15	Prijepolje	Goštun SR (border)	2006-01-01	2006-12-31		
Serbia	R5.01	Paraćin	Donja Mutnica	2006-01-01	2006-12-31		
Serbia	R5.02	Donja Mutnica	Lukovo	2006-01-01	2006-12-31		
Serbia	R5.03	Lukovo	Bojjevac	2006-01-01	2006-12-31		
Serbia	R5.04	Bojjevac	Seliste	2006-01-01	2006-12-31		
Serbia	R5.05	Seliste	Zaječar	2006-01-01	2006-12-31		
Serbia	R5.06	Zaječar	Vrška Čuka SR/BL (border)	2006-01-01	2006-12-31		
Serbia	R6.04	Špiljani SR (border)	Ribarice	2006-01-01	2006-12-31		
Serbia	R6.05	Ribarice	Banjski SR (border)	2006-01-01	2006-12-31		
Serbia	R7.13	Merdare SR (b)	Rača	2006-01-01	2006-12-31		
Serbia	R7.14	Rača	Kuršumlija	2006-01-01	2006-12-31		
Serbia	R7.15	Kuršumlija	Belojini	2006-01-01	2006-12-31		
Serbia	R7.16	Belojini	Prokuplje	2006-01-01	2006-12-31		
Serbia	R7.17	Prokuplje	Žitovada	2006-01-01	2006-12-31		
Serbia	R7.18	Žitovada	Doljevac	2006-01-01	2006-12-31		
Serbia	X.09	Batovci SR (border)	Dobanovci	2006-01-01	2006-12-31		
Serbia	X.10.0 Sec0	Dobanovci	Batajnica	2006-01-01	2006-12-31		
Serbia	X.10.1 Sec1-3	Dobanovci	Ostružnica	2006-01-01	2006-12-31		
Serbia	X.10.2 Sec4	Ostružnica	Orlovača (ring)	2006-01-01	2006-12-31		
Serbia	X.10.3 Sec5-6	Orlovača (ring)	Bubanj Potok	2006-01-01	2006-12-31		
Serbia	X.11.1	Dobanovci	Novi Beograd	2006-01-01	2006-12-31		
Serbia	X.11.2	Novi Beograd	Beograd	2006-01-01	2006-12-31		
Serbia	X.11.3	Beograd	Bubanj Potok	2006-01-01	2006-12-31		
Serbia	X.13	Bubanj Potok	Mali Pozarevac	2006-01-01	2006-12-31		
Serbia	X.14	Mali Pozarevac	Rajka / Mihajlovac	2006-01-01	2006-12-31		
Serbia	X.15	Rajka / Mihajlovac	Velika Plana	2006-01-01	2006-12-31		
Serbia	X.16	Velika Plana	Batočina	2006-01-01	2006-12-31		
Serbia	X.17	Batočina	Paraćin	2006-01-01	2006-12-31		

Figure 247. Roads' list.

“Road details” panel will appear. To modify existing road’s traffic information click on “Modify” icon **2** in the “Traffic” table.

Road details								
Road								
Country	Serbia							
Code	R3. 07							
Start node	Kotroman SR (border)							
End node	Kremna							
Valid from	2006-01-01							
Valid to	2006-12-31							
International nr	E761							
Status	Operational							
Confirmed								
Remarks	15							
Sections								
Start km	End km	Valid from	Valid to	Category	Nr of lanes	Condition	Confirmed	
		2006-01-01	2006-12-31	2 National	2	No data		
Traffic								
Valid from	Valid to	PCU	AADT	Passenger cars	Busses	Passengers	Confirmed	
2006-01-01	2006-12-31	48250		1580	38			
Tunnels								
At km	Valid from	Valid to	Code	Length [m]	Confirmed			
No data found								
Bridges								
At km	Valid from	Valid to	Code	Length [m]	Confirmed			
No data found								
Terrains								
Terrain type	Length [km]			Remarks				
No data found								
Projects								
Country	Code	Start node	End node	Category	Start date	End date	Confirmed	
No data found								

248. "Road details" panel.

Figure

„Modify road traffic“ panel will appear. Provide all required information **3**, press “Save” button. When you press “Cancel” button all unsaved data will be deleted **4**.

Modify road traffic			
Valid from	2006 - 01 - 01	Valid to	2006 - 12 - 31
PCU	48250	AADT	
Passenger cars	1580	Passengers	
Busses	38	Tons	
Unitized		Trucks	346
National [%]	70	Non unitized	
Remarks	98		
		Save Cancel	

249. "Modify road traffic" panel.

Figure

Road traffic – delete

To delete previously provided road's traffic information please click on "Detail" icon **1** at the end of the row.

SEETO - Microsoft Internet Explorer

Address: http://logs7/TISWebSeeto/main/FsMainDefault.aspx

SEETO SOUTH-EAST EUROPE TRANSPORT OBSERVATORY

ROADS

Roads list

Country	Code	Start node	End node	Valid from	Valid to	Confirmed	Traffic
Serbia	R3.07	Kotroman SR (border)	Kremna	2006-01-01	2006-12-31		[Icons]
Serbia	R3.08	Kremna	Užice	2006-01-01	2006-12-31		[Icons]
Serbia	R4.01	Vatin SR/RO (border)	Vršac	2006-01-01	2006-12-31		[Icons]
Serbia	R4.02	Vršac	Parčevo	2006-01-01	2006-12-31		[Icons]
Serbia	R4.03	Parčevo	Beograd	2006-01-01	2006-12-31		[Icons]
Serbia	R4.04	Beograd	Beograd (Čukarica)	2006-01-01	2006-12-31		[Icons]
Serbia	R4.05	Beograd (Čukarica)	Orlovača (ring)	2006-01-01	2006-12-31		[Icons]
Serbia	R4.06	Orlovača (ring)	Lazarevac	2006-01-01	2006-12-31		[Icons]
Serbia	R4.07	Lazarevac	Ljig	2006-01-01	2006-12-31		[Icons]
Serbia	R4.08	Ljig	Rudnik	2006-01-01	2006-12-31		[Icons]
Serbia	R4.09	Rudnik	Gornji Milanovac	2006-01-01	2006-12-31		[Icons]
Serbia	R4.10	Gornji Milanovac	Čačak	2006-01-01	2006-12-31		[Icons]
Serbia	R4.11	Čačak	Pažaga	2006-01-01	2006-12-31		[Icons]
Serbia	R4.12	Pažaga	Užice	2006-01-01	2006-12-31		[Icons]
Serbia	R4.13	Užice	Nova Varoš	2006-01-01	2006-12-31		[Icons]
Serbia	R4.13.1	Nova Varoš	Bistrica	2006-01-01	2006-12-31		[Icons]
Serbia	R4.14	Bistrica	Prijepolje	2006-01-01	2006-12-31		[Icons]
Serbia	R4.15	Prijepolje	Goštun SR (border)	2006-01-01	2006-12-31		[Icons]
Serbia	R5.01	Paradin	Donja Mutnica	2006-01-01	2006-12-31		[Icons]
Serbia	R5.02	Donja Mutnica	Lukovo	2006-01-01	2006-12-31		[Icons]
Serbia	R5.03	Lukovo	Bojjevac	2006-01-01	2006-12-31		[Icons]
Serbia	R5.04	Bojjevac	Seliste	2006-01-01	2006-12-31		[Icons]
Serbia	R5.05	Seliste	Zaječar	2006-01-01	2006-12-31		[Icons]
Serbia	R5.06	Zaječar	Vrška Čuka SR/BL (border)	2006-01-01	2006-12-31		[Icons]
Serbia	R6.04	Špiljani SR (border)	Ribariće	2006-01-01	2006-12-31		[Icons]
Serbia	R6.05	Ribariće	Banjski SR (border)	2006-01-01	2006-12-31		[Icons]
Serbia	R7.13	Merdare SR (b)	Rača	2006-01-01	2006-12-31		[Icons]
Serbia	R7.14	Rača	Kuršumlija	2006-01-01	2006-12-31		[Icons]
Serbia	R7.15	Kuršumlija	Belojini	2006-01-01	2006-12-31		[Icons]
Serbia	R7.16	Belojini	Prokuplje	2006-01-01	2006-12-31		[Icons]
Serbia	R7.17	Prokuplje	Žitotada	2006-01-01	2006-12-31		[Icons]
Serbia	R7.18	Žitotada	Doljevac	2006-01-01	2006-12-31		[Icons]
Serbia	X.09	Batovci SR (border)	Dobanovci	2006-01-01	2006-12-31		[Icons]
Serbia	X.10.0 Sec0	Dobanovci	Batajnica	2006-01-01	2006-12-31		[Icons]
Serbia	X.10.1 Sec1-3	Dobanovci	Ostružnica	2006-01-01	2006-12-31		[Icons]
Serbia	X.10.2 Sec4	Ostružnica	Orlovača (ring)	2006-01-01	2006-12-31		[Icons]
Serbia	X.10.3 Sec5-6	Orlovača (ring)	Bubanj Potok	2006-01-01	2006-12-31		[Icons]
Serbia	X.11.1	Dobanovci	Novi Beograd	2006-01-01	2006-12-31		[Icons]
Serbia	X.11.2	Novi Beograd	Beograd	2006-01-01	2006-12-31		[Icons]
Serbia	X.11.3	Beograd	Bubanj Potok	2006-01-01	2006-12-31		[Icons]
Serbia	X.13	Bubanj Potok	Mali Pozarevac	2006-01-01	2006-12-31		[Icons]
Serbia	X.14	Mali Pozarevac	Rajka / Mihajlovac	2006-01-01	2006-12-31		[Icons]
Serbia	X.15	Rajka / Mihajlovac	Velika Plana	2006-01-01	2006-12-31		[Icons]
Serbia	X.16	Velika Plana	Batočina	2006-01-01	2006-12-31		[Icons]
Serbia	X.17	Batočina	Paradin	2006-01-01	2006-12-31		[Icons]

Figure 250. Roads' list.

"Road details" panel will appear. To delete road's traffic click on "Delete" icon **2** in the "Traffic" table.

Road details

Country	Serbia
Code	R3. 07
Start node	Kotroman SR (border)
End node	Kremna
Valid from	2006-01-01
Valid to	2006-12-31
International nr	E761
Status	Operational
Confirmed	
Remarks	15

Sections

Start km	End km	Valid from	Valid to	Category	Nr of lanes	Condition	Confirmed
		2006-01-01	2006-12-31	2 National	2	No data	

Traffic

Valid from	Valid to	PCU	AADT	Passenger cars	Busses	Passengers	Confirmed
2006-01-01	2006-12-31	48250		1580	38		

Tunnels

At km	Valid from	Valid to	Code	Length [m]	Confirmed
No data found					

Bridges

At km	Valid from	Valid to	Code	Length [m]	Confirmed
No data found					

Terrains

Terrain type	Length [km]	Remarks
No data found		

Projects

Country	Code	Start node	End node	Category	Start date	End date	Confirmed
No data found							

Figure 251. "Road details" panel.

„Delete road traffic“ panel will appear. Press “Delete” button to confirm operation. When you press “Cancel” button all data will not be deleted **3**.

Delete road traffic

Valid from	<input type="text" value="2006 - 01 - 01"/>	Valid to	<input type="text" value="2006 - 12 - 31"/>
PCU	<input type="text" value="48250"/>	AADT	<input type="text"/>
Passenger cars	<input type="text" value="1580"/>	Passengers	<input type="text"/>
Busses	<input type="text" value="38"/>	Tons	<input type="text"/>
Trucks	<input type="text" value="346"/>		

Are you sure? **3**

Figure 252. "Delete road traffic" panel.

Road traffic - confirm

To confirm previously provided road's traffic information please click on "Detail" icon **1** at the end of the row.

Country	Code	Start node	End node	Valid from	Valid to	Confirmed	Traffic
Serbia	R3.07	Kotroman SR (border)	Kremna	2006-01-01	2006-12-31		[Detail]
Serbia	R3.08	Kremna	Užice	2006-01-01	2006-12-31		[Detail]
Serbia	R4.01	Vatin SR/RO (border)	Vršac	2006-01-01	2006-12-31		[Detail]
Serbia	R4.02	Vršac	Parčevo	2006-01-01	2006-12-31		[Detail]
Serbia	R4.03	Parčevo	Beograd	2006-01-01	2006-12-31		[Detail]
Serbia	R4.04	Beograd	Beograd (Čukarica)	2006-01-01	2006-12-31		[Detail]
Serbia	R4.05	Beograd (Čukarica)	Orlovača (ring)	2006-01-01	2006-12-31		[Detail]
Serbia	R4.06	Orlovača (ring)	Lazarevac	2006-01-01	2006-12-31		[Detail]
Serbia	R4.07	Lazarevac	Ljig	2006-01-01	2006-12-31		[Detail]
Serbia	R4.08	Ljig	Rudnik	2006-01-01	2006-12-31		[Detail]
Serbia	R4.09	Rudnik	Gornji Milanovac	2006-01-01	2006-12-31		[Detail]
Serbia	R4.10	Gornji Milanovac	Čačak	2006-01-01	2006-12-31		[Detail]
Serbia	R4.11	Čačak	Pažaga	2006-01-01	2006-12-31		[Detail]
Serbia	R4.12	Pažaga	Užice	2006-01-01	2006-12-31		[Detail]
Serbia	R4.13	Užice	Nova Varoš	2006-01-01	2006-12-31		[Detail]
Serbia	R4.13.1	Nova Varoš	Bistrica	2006-01-01	2006-12-31		[Detail]
Serbia	R4.14	Bistrica	Prijepolje	2006-01-01	2006-12-31		[Detail]
Serbia	R4.15	Prijepolje	Goštun SR (border)	2006-01-01	2006-12-31		[Detail]
Serbia	R5.01	Paraćin	Donja Mutnica	2006-01-01	2006-12-31		[Detail]
Serbia	R5.02	Donja Mutnica	Lukovo	2006-01-01	2006-12-31		[Detail]
Serbia	R5.03	Lukovo	Bojjevac	2006-01-01	2006-12-31		[Detail]
Serbia	R5.04	Bojjevac	Seliste	2006-01-01	2006-12-31		[Detail]
Serbia	R5.05	Seliste	Zaječar	2006-01-01	2006-12-31		[Detail]
Serbia	R5.06	Zaječar	Vrška Čuka SR/BL (border)	2006-01-01	2006-12-31		[Detail]
Serbia	R6.04	Špiljani SR (border)	Ribarice	2006-01-01	2006-12-31		[Detail]
Serbia	R6.05	Ribarice	Banjs SR (border)	2006-01-01	2006-12-31		[Detail]
Serbia	R7.13	Merdare SR (b)	Rača	2006-01-01	2006-12-31		[Detail]
Serbia	R7.14	Rača	Kuršumlja	2006-01-01	2006-12-31		[Detail]
Serbia	R7.15	Kuršumlja	Belojčin	2006-01-01	2006-12-31		[Detail]
Serbia	R7.16	Belojčin	Prokuplje	2006-01-01	2006-12-31		[Detail]
Serbia	R7.17	Prokuplje	Žitotada	2006-01-01	2006-12-31		[Detail]
Serbia	R7.18	Žitotada	Doljevac	2006-01-01	2006-12-31		[Detail]
Serbia	X.09	Batovci SR (border)	Dobanovci	2006-01-01	2006-12-31		[Detail]
Serbia	X.10.0 Sec0	Dobanovci	Batajnica	2006-01-01	2006-12-31		[Detail]
Serbia	X.10.1 Sec1-3	Dobanovci	Ostružnica	2006-01-01	2006-12-31		[Detail]
Serbia	X.10.2 Sec4	Ostružnica	Orlovača (ring)	2006-01-01	2006-12-31		[Detail]
Serbia	X.10.3 Sec5-6	Orlovača (ring)	Bubanj Potok	2006-01-01	2006-12-31		[Detail]
Serbia	X.11.1	Dobanovci	Novi Beograd	2006-01-01	2006-12-31		[Detail]
Serbia	X.11.2	Novi Beograd	Beograd	2006-01-01	2006-12-31		[Detail]
Serbia	X.11.3	Beograd	Bubanj Potok	2006-01-01	2006-12-31		[Detail]
Serbia	X.13	Bubanj Potok	Mali Pozarevac	2006-01-01	2006-12-31		[Detail]
Serbia	X.14	Mali Pozarevac	Rajja / Mihajlovac	2006-01-01	2006-12-31		[Detail]
Serbia	X.15	Rajja / Mihajlovac	Velika Plana	2006-01-01	2006-12-31		[Detail]
Serbia	X.16	Velika Plana	Batočina	2006-01-01	2006-12-31		[Detail]
Serbia	X.17	Batočina	Paraćin	2006-01-01	2006-12-31		[Detail]

Figure 253. Road' list.

“Road details” panel will appear. To confirm road’s traffic click on “Detail” icon **2** in the “Traffic” table.

Road details							
Road							
Country	Serbia						
Code	R3. 07						
Start node	Kotroman SR (border)						
End node	Kremna						
Valid from	2006-01-01						
Valid to	2006-12-31						
International nr	E761						
Status	Operational						
Confirmed							
Remarks	15						
Sections							
Start km	End km	Valid from	Valid to	Category	Nr of lanes	Condition	Confirmed
		2006-01-01	2006-12-31	2 National	2	No data	
Traffic							
Valid from	Valid to	PCU	AADT	Passenger cars	Busses	Passengers	Confirmed
2006-01-01	2006-12-31	48250		1580	38		
Tunnels							
At km	Valid from	Valid to	Code	Length [m]	Confirmed		
No data found							
Bridges							
At km	Valid from	Valid to	Code	Length [m]	Confirmed		
No data found							
Terrains							
Terrain type	Length [km]			Remarks			
No data found							
Projects							
Country	Code	Start node	End node	Category	Start date	End date	Confirmed
No data found							

254. "Road details" panel.

Figure

"Road traffic details" panel will appear. Press "Confirm" button **3** to confirm previously provided data.

Road traffic details	
Traffic	
Valid from	2006-01-01
Valid to	2006-12-31
PCU	48250
AADT	
Passenger cars	1580
Busses	38
Passengers	
Trucks	346
Tons	
National [%]	70
Unitized	
Non unitized	
Confirmed	
Remarks	98
Road	
Country	Code
Serbia	R3. 07
Start node	End node
Kotroman SR (border)	Kremna
Valid from	Valid to
2006-01-01	2006-12-31

255. "Road technical parameter details" panel.


Figure

"Confirm road's traffic" panel will appear. Press "Save" button **4** to confirm data. When you press "Cancel" button all data will stay unconfirmed.

Confirm road's traffic			
Valid from	<input type="text" value="2006"/> - <input type="text" value="01"/> - <input type="text" value="01"/>	Valid to	<input type="text" value="2006"/> - <input type="text" value="12"/> - <input type="text" value="31"/>
PCU	<input type="text" value="48250"/>	AADT	<input type="text"/>
Passenger cars	<input type="text" value="1580"/>	Passengers	<input type="text"/>
Busses	<input type="text" value="38"/>	Tons	<input type="text"/>
Trucks	<input type="text" value="346"/>		
Confirmed	<input type="checkbox"/>		
			<input type="button" value="Save"/> <input type="button" value="Cancel"/>

Figure 256. "Confirm road's traffic" panel.

Road – filter

When you choose Search – Roads – by main parameters from main menu "Roads filter" will appear. It allows you to provide some searching criteria, which limit amount of data displayed on list. When you provide some criteria and press "Search" button , only records matching searching criteria will be displayed.















Roads filter				
Country	<input type="text"/>	 	Code	<input type="text"/>
Start node	<input type="text"/>	 	End node	<input type="text"/>  
Valid from	<input type="text"/> - <input type="text"/> - <input type="text"/>		Valid to	<input type="text"/> - <input type="text"/> - <input type="text"/>
				<input type="button" value="Search"/> 

Figure 257. "Roads filter" panel.

Road parameters – filter

When you choose Search – Roads – by tech. parameters from main menu "Roads filter" will appear. It allows you to provide some searching criteria, which limit amount of data displayed on list. When you provide some criteria and press "Search" button , only records matching searching criteria will be displayed.

Roads filter

Country	<input type="text"/>	 	Valid to	<input type="text"/> - <input type="text"/> - <input type="text"/>	
Valid from	<input type="text"/> - <input type="text"/> - <input type="text"/>		Category	<input type="text"/>	 
Condition	<input type="text"/>		Operating speed [km/h]	<input type="text"/> - <input type="text"/>	
Max speed [km/h]	<input type="text"/> - <input type="text"/>		Max gradient [m/km]	<input type="text"/> - <input type="text"/>	
Designed speed [km/h]	<input type="text"/> - <input type="text"/>		Capacity	<input type="text"/> - <input type="text"/>	
Max axle load [kN]	<input type="text"/> - <input type="text"/>		Nr of lanes	<input type="text"/> - <input type="text"/>	
Length [km]	<input type="text"/> - <input type="text"/>		Nr of toll gates	<input type="text"/> - <input type="text"/>	
Tolled	<input type="text"/>				
Pavement	<input type="text"/>	 			




Figure 258. "Roads filter" panel.