

 SOUTH-EAST EUROPE TRANSPORT OBSERVATORY 

**SEETO Comprehensive Network Development Plan 2015 Final Draft**

42<sup>nd</sup> SEETO Steering Committee Meeting  
 14<sup>th</sup> October 2014, Trebinje

Ana Šimecki, Transport Planning Manager

 SOUTH-EAST EUROPE TRANSPORT OBSERVATORY 

## Update on MAP 2014 priority projects



One financing agreement signed

→



€700 million  
construction of Road Route 6a in Kosovo

←

Construction of Road Route 4 in Serbia

One priority project



POSTPONED

 SOUTH-EAST EUROPE TRANSPORT OBSERVATORY 

## MAP 2015 Priority projects

Total required investments for implementation of priority projects - €6.7 billion

- **18 priority projects eligible for funding (€4.5 billion)**
  - 14 projects were listed on the last year's list
  - 1 on last year's preparatory list
  - 3 new matured projects
- **13 priority projects for preparation (€2.2 billion)**
- *8 projects less than on the last year's list*

 SOUTH-EAST EUROPE TRANSPORT OBSERVATORY 

## MAP 2015 Priority Projects

Corridor/Route/Node	Regional Participant	Reference to MAP 2013 priority project list	Project name	Total cost (ME)	Length (km)	ERR %	Economic Criteria			Regional Criteria		Environment Criteria	Total Score
							40%	40%	10%	10%	10%		
<b>Realisables</b>													
Corridor VC	BH	MAP 2014	Completion of motorway section <i>Yolobude-Farask</i>	356	50	13	40	12	10	10	5	84%	
	BH	MAP 2014	Completion of motorway section <i>Karaca - Banjoj</i>	889	50	14	40	12	10	10	5	84%	
Corridor X	MKD	MAP 2014 Preparatory	Rehabilitation of the road section from <i>Kumanovo to Miladinovce and Miladinovce to Kumanovo</i>	17									
	SER	MAP 2014	Completion of <i>Balgarek</i> by joint sector 6: <i>Staračevica-Bubanj Potok</i>	97	10	14	40	16	5	5	83%		
Corridor XG	MKD	MAP 2014	Construction and reconstruction of sections <i>Baez - Drenovo and Drenovo - Gradsko</i>	45		7	0	20	10	5	44%		
Route 2b	BH	MAP 2014	Upgrade of <i>Brod na Drini (Foca) - from Scipian Trg</i>	62	23	8	0	40	10	0	55%		
Route 2L	ALB	MAP 2014	Construction of <i>Central East Corridor and Central South Corridor (Berat to Tepelenë)</i>	210	44	11	20	16	-10	5	53%		
Route 4	MON	MAP 2014	Road Route 4, section <i>Podgorica-Bitole</i>	810	41	5	0	20	10	5	44%		
Route 7	KOS	MAP 2014	Construction section <i>Prishtina - Miretara</i>	750	60	8	12	40	10	10	65%		
<b>Total cost road (ME)</b>												3.236	

**MAP 2015 Priority Projects**

Corridor/ Route/ Node	Regional Participant	Reference to MAP 2014 priority project list	Project name	Total cost [MM]	Length (km)	Economic Benefit %	Regional Benefit %	Regular Benefit %	Irregular Benefit %	Total
<b>Rail projects</b>										
Corridor VIII	MKD	MAP 2014	Construction of the railway section Beljakovce-Kriva Palanka - Border with Bulgaria	470	21	46	46	7,5	0	95%
Corridor IX	MKD	MAP 2014	Construction of new railway section Kicevo - border with Albania	470	63	7	20	40	7,5	79%
Corridor X	MKD	MAP 2014	Rehabilitation and reconstruction of Railway section Kumanovo-Delejanovce	45	10	40	24	7,5	0	100%
Route 10	KOS	MAP 2014	Railway Route 10 from central station Fusha Kosovo/Kosovo Polje up to the Border Station with MKD	140	64	9	40	34	0	86%
<b>Total cost rail [MM]</b>				<b>Scoring</b>						
<b>River projects</b>				<b>Scoring</b>						
River Sava	BHR	MAP 2014	Reconstruction and modernization of River Port of Backa	7	12	40	14	NA	0	64%
River Sava	BHR	MAP 2014	Rehabilitation and improvement of the Sava river waterway	23	24	40	30	NA	0	100%
River Sava	Serbia	New	River training and dredging works on critical sections on the Sava River	9	19	40	26	NA	0	95%
River Danube	Serbia	New	River training and dredging works on critical sections on the DRB-CRO joint stretch of the Danube River	46	129	9	40	26	NA	95%
River Danube	Serbia	New	River training and dredging works on critical sections on the Danube River in Serbia between Backa Palanka and Belgrade	14	92	9	40	26	NA	95%
<b>Total cost RWW [MM]</b>				<b>Scoring</b>						
<b>Total cost [MM]</b>				<b>4.458</b>						
<b>Percentage scoring</b>				<b>79%</b>						

**Presentation of Priority projects**

**Regional Participants:**  
Projects and investments to be controlled and fully used investments until 2014: 470 vehicles  
Percentage of investments: 47% vehicles  
Average Annual Daily Traffic: 784  
Type of RCI: Flagship Axis Initiative: YES

**Priority Project Name:** Completion of motorway section Vukosavlje - Karanik  
Regional Participants: 94%  
Completion of motorway section Vukosavlje - Karanik: 94%  
Total score: 94%  
Total cost (net Euro): 100000000  
Length (km): 30  
Type of investment: Road  
Technical status: Feasibility Study, Detail Design

**ASSESSMENT**  
Title of study: Motorway Vukosavlje up - Karanik Study  
Prepared by: PPA Vukosavlje, Sarajevo  
Client: Ministry of Transport, Republic of Croatia, Zagreb  
Assessment by: Ministry of Transport and Communications, Bosnia and Herzegovina  
Assessment values of time for the different lanes: 1000000000  
Estimated traffic growth: 1000000000  
Estimated traffic growth (2014-2040): 1000000000  
Estimated traffic growth (2040-2050): 1000000000

**Overall project objective:**  
The project aims to reduce the environmental cost of the investment and for local transport, and the promotion of regional development and growth.

**Project benefits:**  
Expected benefits for the region in the long term include: increased capacity for all types of vehicles, better road safety and decreased environmental impact, development of infrastructure, the density population in other cities along the existing main road.

**Planned project implementation start:**  
Start of implementation: January 2014  
End of implementation: December 2014

**Transport policy**

**3 priorities that form a backbone of a long-term Regional Transport Strategy:**

1. Attracting international transport flows and increasing the regional mobility
2. Optimization of individual transport modes and promotion of green & energy efficient transport
3. Modernization of robust transport systems

- In relation with other sector priorities of the SEE 2020 Strategy for growth and prosperity
- Present a vision for a resource-efficient, safe and competitive transport system by 2030 that removes most of the obstacles to the transport market, promotes clean technologies, modernises the transport systems and fully integrates the transport network

Thank you for your attention !

[asimecki@seetoint.org](mailto:asimecki@seetoint.org)

[www.seetoint.org](http://www.seetoint.org)