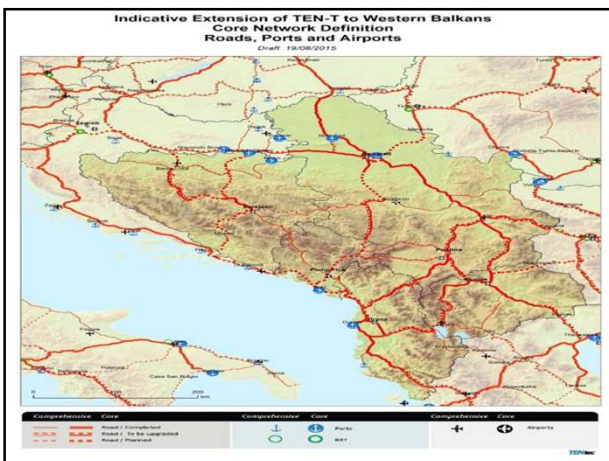
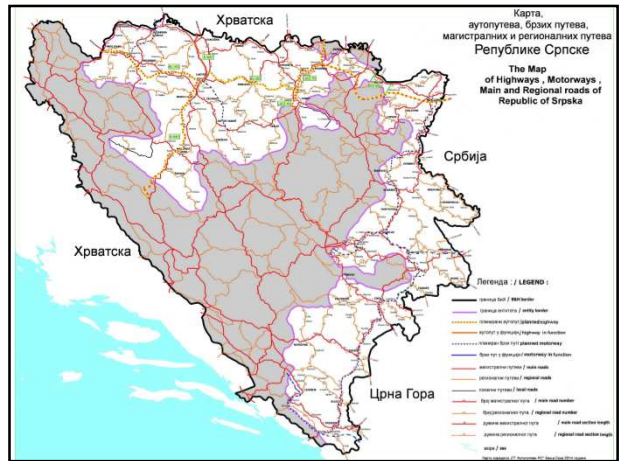




- MANAGEMENT, CONSTRUCTION, MAINTENANCE AND PROTECTION OF HIGH SPEED ROADS AND MOTORWAYS IN THE REPUBLIC OF SRPSKA ARE CARRIED OUT BY PUBLIC COMPANY "REPUBLIC OF SRPSKA MOTORWAYS" ltd
- The motorway network in RS includes following directions (alignments):
 1. Banja Luka – Gradiška L= 35 km (Route 2a)
 2. Banja Luka – Prnjavor, L=35,30 km
 3. Prnjavor – Doboј, L =36,6 km
 4. Glamocani – Mliništa, L = 92 km (partly on Route 2a)
 5. Doboј – Vukosavlje, L = 46,6 km (Corridor Vc)
 6. Banja Luka – Prijedor– Novi Grad, L = 71 km
 7. Vukosavlje – Bijeljina, L = 31 km

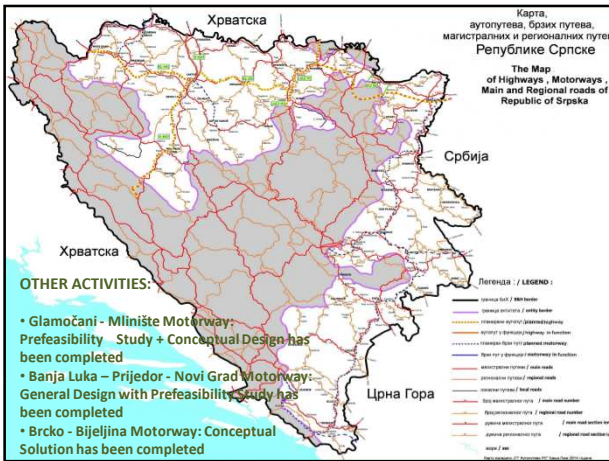
APART FROM CONSTRUCTION OF MOTORWAY SECTIONS, STRATEGIC PLANS INCLUDE CONSTRUCTION OF FOLLOWING HIGH SPEED ROADS IN TOTAL LENGTH OF 468 KM:

- Lukavica– Pale – Sokolac – Rogatica– Višegrad (128) km
- Bijeljina – Zvornik– Sokolac (145 km)
- Приједор – Козарска Дубица – Доња Градина (50 km)
- Banja Luka – Čelinac– Kotor Varoš– Obodnik (50 km)
- Stolac– Ljubinje– Trebinje– granica sa Crnom Gorom (95 km)



Previous and Current Activities on SEETO Core Road Network:

- Banja Luka – Gradiška motorway (Phase 1 – route 2a): Mahovljani– Glamocani (6 km) – completed
- Mahovljani Interchange – completed
- Gradiška – Banja Luka (Mahovljani) Motorway: (Phase II – route 2a) – 26 km: completed
- Sava Bridge (route 2a): in preparation
- Vukosavlje – Doboј Motorway (Corridor Vc): Detailed Design is completed (EIS with Ecological Permit also completed); Preparing financial model



Thank you for your attention